

DRAWING IS PRODUCED USING THE
IRISH TRANSVERSE MERCATOR (ITM)
GEOGRAPHIC COORDINATE SYSTEM

A1

CLIENT



ARCHITECTS

ARCHEOLOGISTS



BRIDGES

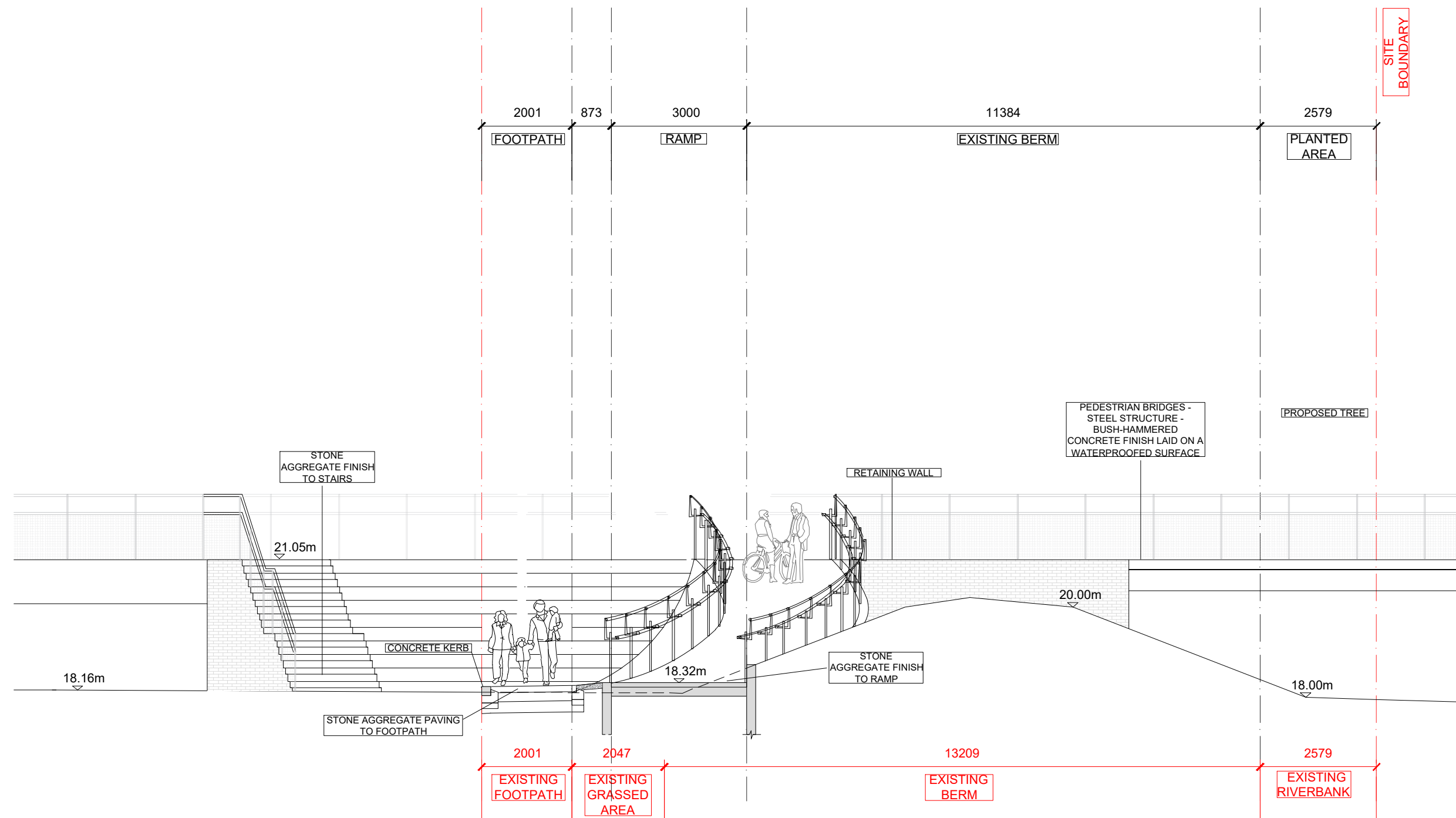
ENGINEERS



ENVIRONMENTAL CONSULTANTS

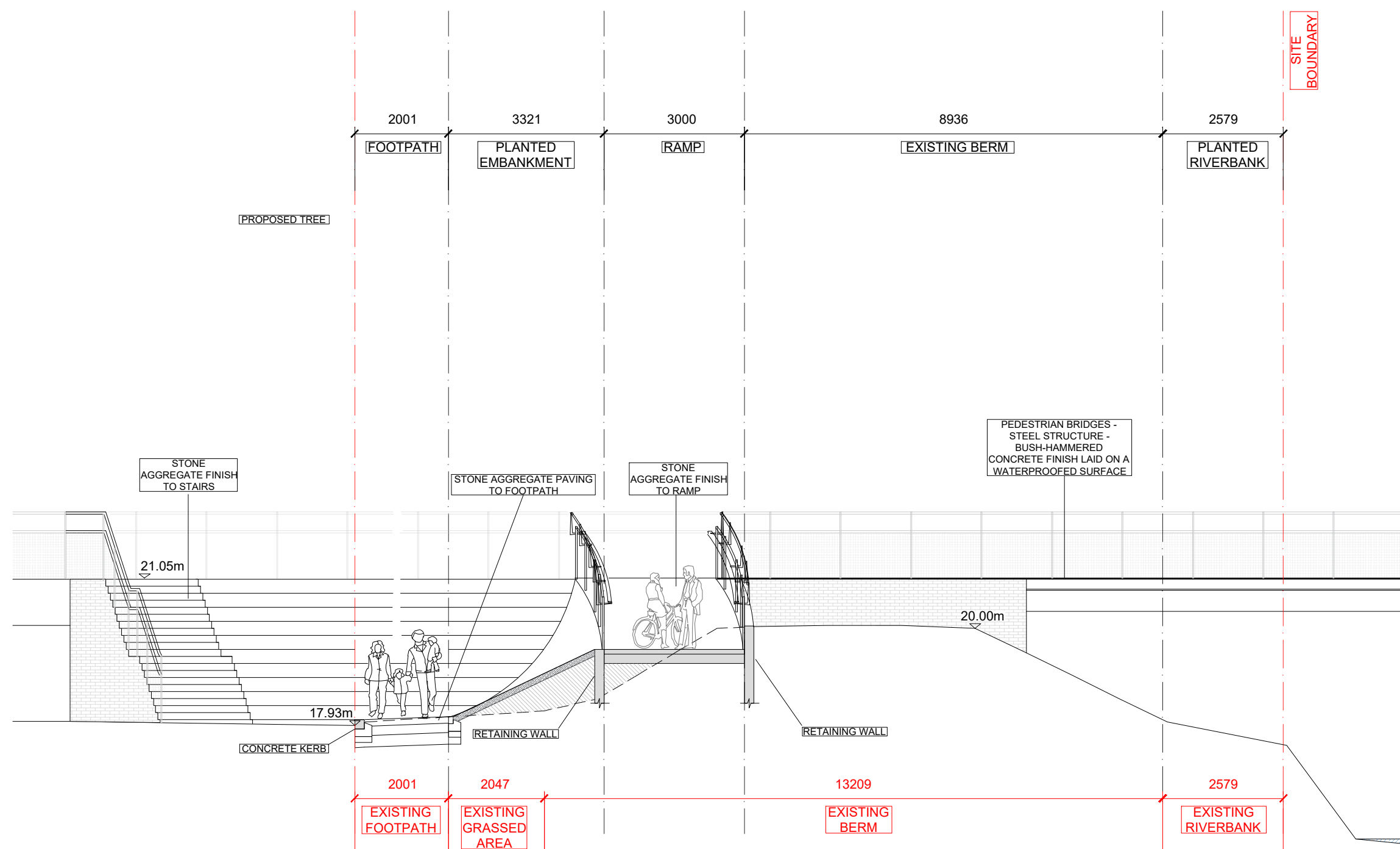


LIGHTING CONSULTANTS



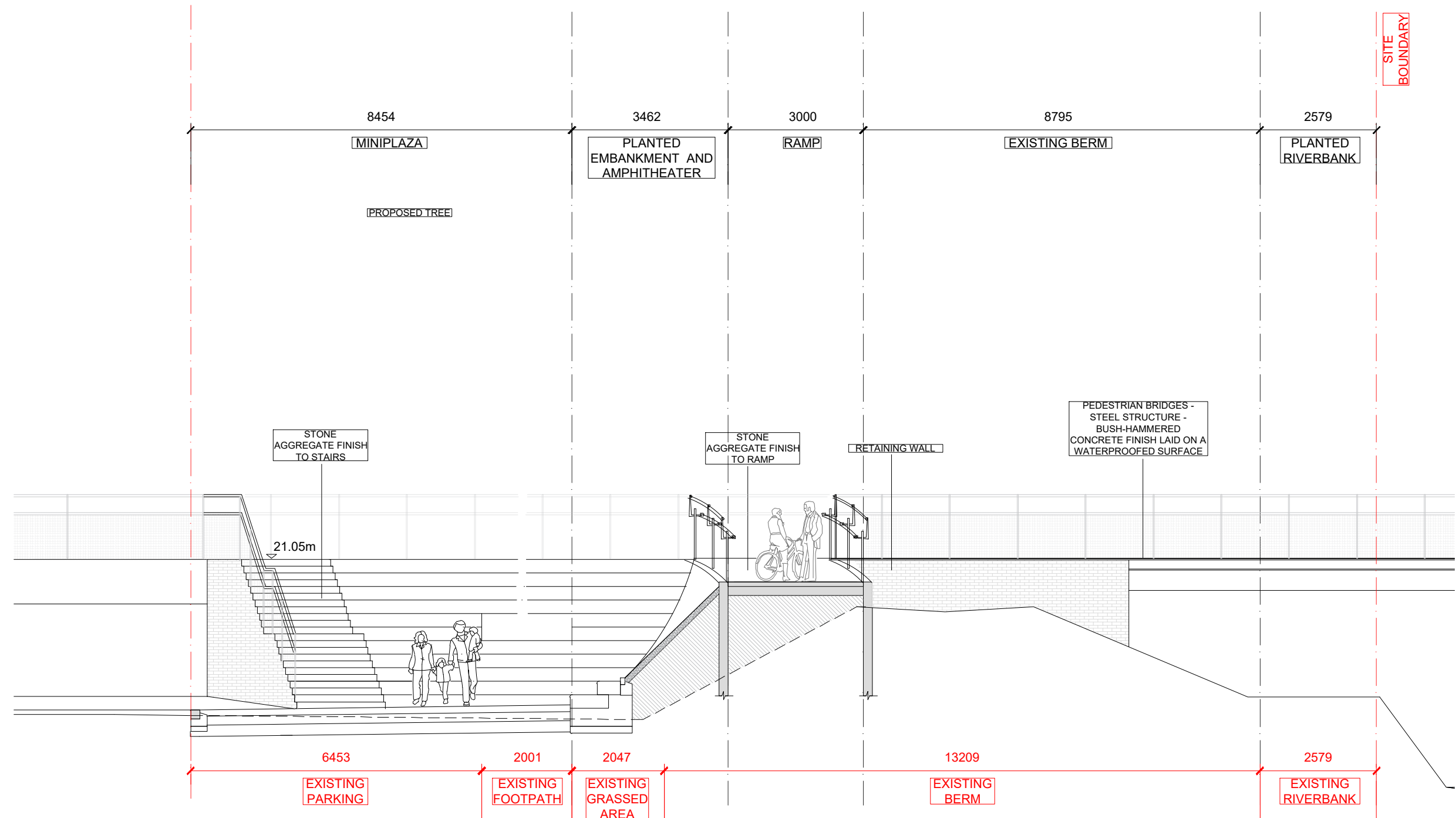
SECTION D SUIR ISLAND LINK PROMENADE

REFER TO DRG: 2254
SCALE 1:100



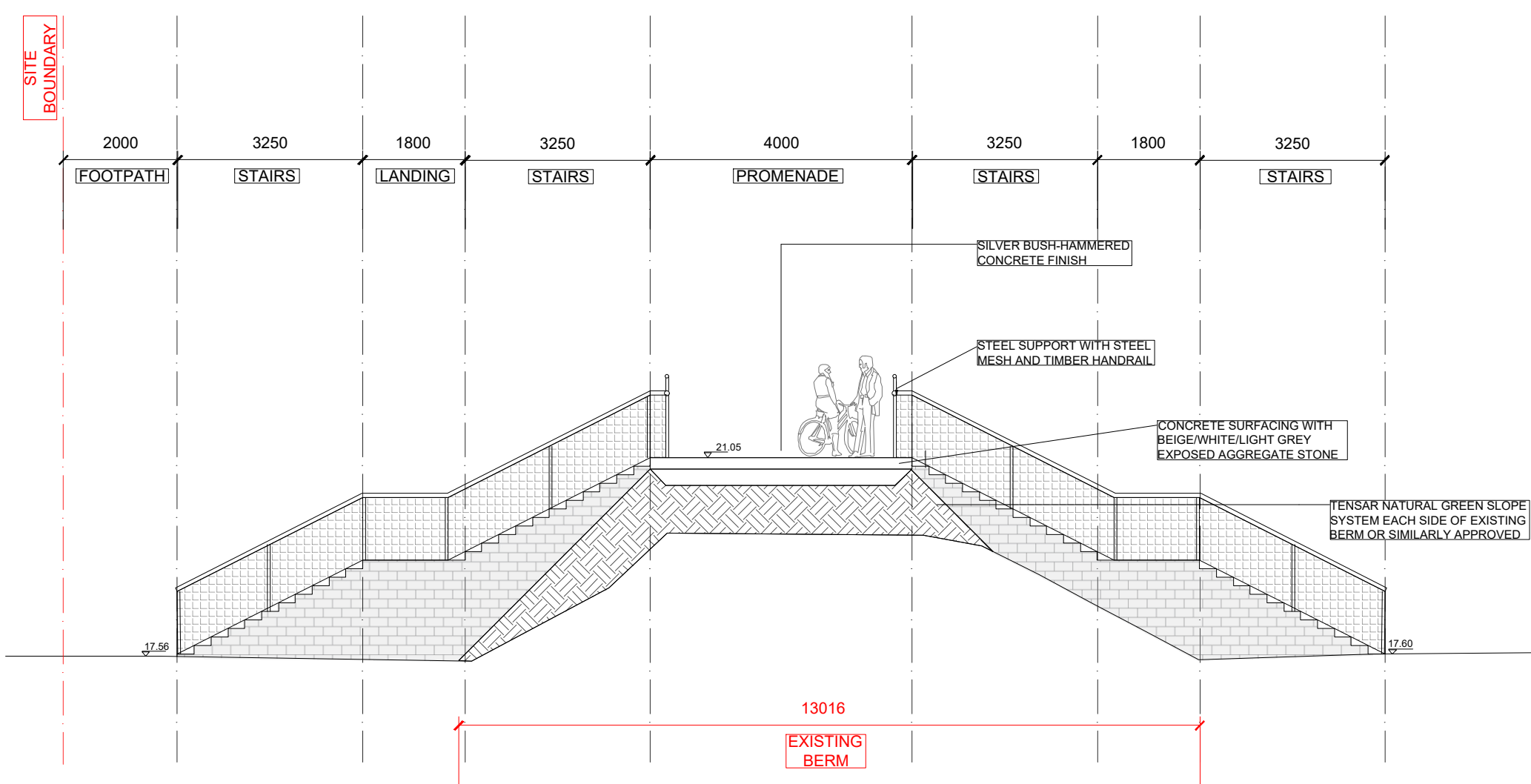
SECTION E SUIR ISLAND LINK PROMENADE

REFER TO DRG: 2254
SCALE 1:100



SECTION F SUIR ISLAND LINK PROMENADE

REFER TO DRG: 2254
SCALE 1:100



SECTION G SUIR ISLAND LINK PROMENADE

REFER TO DRG: 2254
SCALE 1:100

Rev	Description	Drawn	Checked	Date
PL02	ISSUED FOR PLANNING RFI RESPONSE	FO	LP	06.08.24
PL01	ISSUED FOR PLANNING	FO	LP	22.09.23

Clifton Scannell Emerson Associates

Clifton Scannell Emerson Associates Limited
Consulting Engineers,
3rd Floor The Highline,
Bakers Point, Pottery Road,
Dun Laoghaire, Co. Dublin,
Ireland, A96 KW29

T. +353 1 288 5006
F. +353 1 283 3466
E. info@csea.ie
W. www.csea.ie

TIPPERARY
COUNTY COUNCIL

SUIR ISLAND
INFRASTRUCTURE LINKS

PREFERRED OPTION 01 TYPICAL
SECTIONS D, E, F & G

Client

Project

Dwg. Title

Drawn By

Checked By

Project Code

Originator

Phase

Level

Type

Role

Dwg. No.

FO

LP

SEPT 2023

1:100 @ A1

CSEA Job No.

20_071 - CSE - GEN - XX - DR - C - 2257

S2

STATUS CODE

SUITABLE FOR INFORMATION

PL02

REVISION

ISSUED FOR PLANNING